



LOTS 38 & 39, REGISTERED PLAN NO 1898
TOWNSHIP OF KINGSTON
COUNTY OF FRONTENAC



SCALE IN METRES

SMITH & SMITH KINGSTON LTD.
ONTARIO LAND SURVEYORS
KINGSTON, ONTARIO

METRIC
DISTANCES SHOWN ON THIS PLAN ARE
IN METRES AND CAN BE CONVERTED
TO FEET BY DIVIDING BY 0.3048

SURVEYOR'S CERTIFICATE

1986

I CERTIFY THAT:

1. THIS SURVEY AND PLAN ARE CORRECT AND IN ACCORDANCE WITH THE SURVEYS ACT AND THE REGISTRY ACT AND THE REGULATIONS MADE THEREUNDER.
2. THE SURVEY WAS COMPLETED ON THE 17th DAY OF NOVEMBER 1986.

22 JAN. 1987

William H. Card
WILLIAM H. CARD
ONTARIO LAND SURVEYOR

DATE *22 Jan 1987*

W. H. Card
LAND REGISTRAR FOR
THE REGISTRY DIVISION OF
FRONTENAC NO 13

I REQUIRE THIS PLAN TO BE
DEPOSITED UNDER THE
REGISTRY ACT.

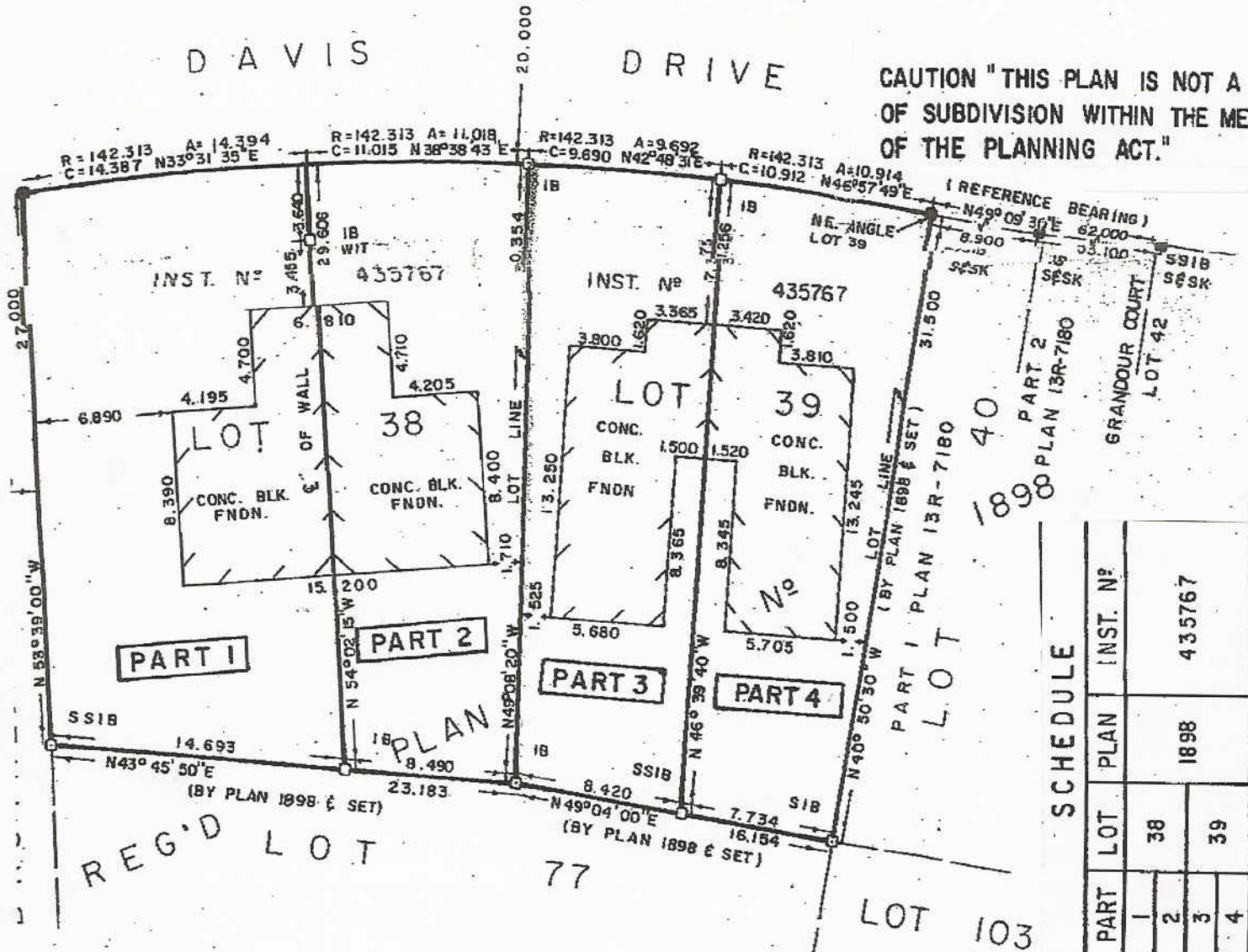
DATE *22 JAN. 1987*

William H. Card
WILLIAM H. CARD
ONTARIO LAND SURVEYOR

DAVIS

DRIVE

CAUTION "THIS PLAN IS NOT A PLAN
OF SUBDIVISION WITHIN THE MEANING
OF THE PLANNING ACT."



SCHEDULE

PART	LOT	PLAN	INST. NO
1	38	1898	435767
2	39		
3			
4			