


BUILDING LOCATION SURVEY  
 PART OF LOT 30, B. F. CONCESSION  
 TOWNSHIP OF ERNESTOWN  
 COUNTY OF LENNOX AND ADDINGTON

SCALE = 1:500



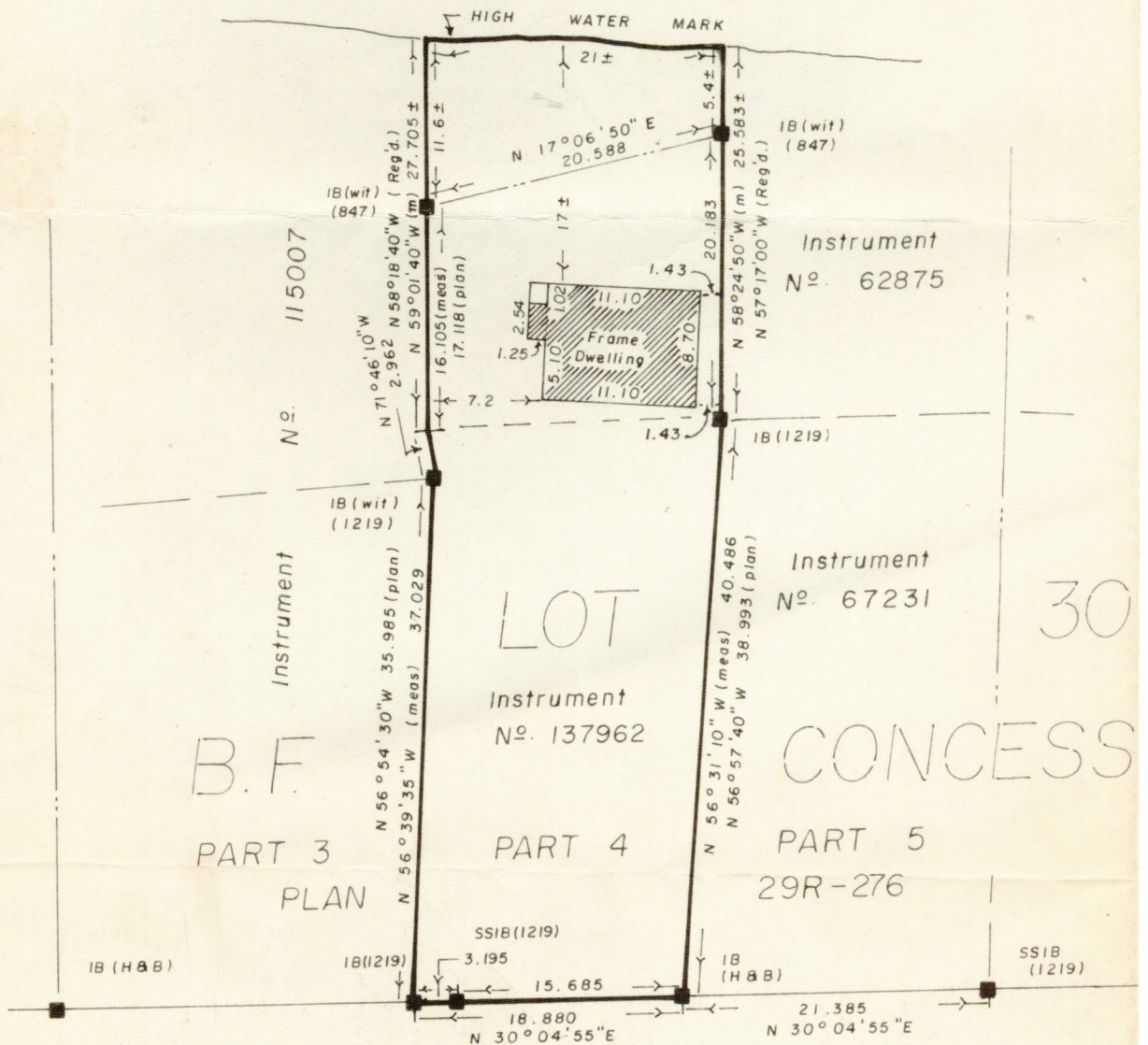
PETER S. HOPKINS LIMITED  
 - 1986 -



LAKE

ONTARIO

(PARROTTS BAY)



B.F.

LOT

30

CONCESS

PART 3  
 PLAN

PART 4

PART 5  
 29R-276

TOWNSHIP


ROAD

PART I PLAN 29R-276  
 Instrument No. 82790

OF

# METRIC

DISTANCES SHOWN ON THIS PLAN ARE IN METRES AND CAN BE CONVERTED TO FEET BY DIVIDING BY 0.3048.



### NOTES:

BEARINGS ARE ASTRONOMIC, DERIVED FROM THE WESTERLY LIMIT OF PART I, IT BEING N 30°04'55"E AS SHOWN ON DEPOSITED REFERENCE PLAN 29R-276.

ALL TIES TO BUILDINGS ARE AT RIGHT ANGLES TO LOT LINES UNLESS SHOWN OTHERWISE.

### LEGEND:

- denotes Survey Monument Found
- " Survey Monument Set
- SIB " Standard Iron Bar
- SSIB " Short Standard Iron Bar
- IB " Iron Bar
- wit " Witness
- m " Measured

### SURVEYOR'S CERTIFICATE:

I CERTIFY THAT:  
THE FIELD SURVEY REPRESENTED ON THIS PLAN WAS COMPLETED ON THE 1st. DAY OF OCTOBER, 1986

PETER S. HOPKINS LIMITED

DATE: OCTOBER 2, 1986

*Peter S. Hopkins*  
PETER S. HOPKINS - O.L.S.

ION

"THIS IS NOT AN ORIGINAL COPY UNLESS EMBOSSED WITH SEAL"

© COPYRIGHT 1986

PETER S. HOPKINS LIMITED  
ONTARIO LAND SURVEYOR

BOX 189  
304 MAIN ST., BATH  
352-7230

PROJECT NO. 86-073  
TOWNSHIP OF ERNESTOWN  
LOT 30, B.F. CONCESSION